



Doc No 10098714
Recorded: 04/04/2025 12:49:50 PM
Fee Amt \$26.00 Page 1 of 2

Franklin County North Carolina
Brandi S. Brinson, Register of Deeds
BK 2393 PG 427 - 428 (2)

North Carolina
Franklin County

Protective Covenants for
Exempt Subdivision Plat for Lots 1-5
Spring Rock Road
Book of Maps 2024
Page 380

This Declaration of Restrictive Covenants made this 14 day of March, 2025 by Abiel, LLC (hereinafter called collectively "Declarants").

WHEREAS DECLARANT is owner of real property shown on Plat Book 2024, Page 380 recorded in the Franklin County Registry and are desirous of subjecting said property to the Protective Covenants hereinafter set below.

NOW THEREFORE, Declarant does hereby declare that the above-described real property located in Franklin County, North Carolina is and shall be held, transferred, sold, and conveyed subject to the following Protective Covenants.

1. All animals and fowl shall be confined to their owner's property. All pens and housing for any animals or fowl shall be regularly cleaned. There shall be no odor or disruptive noise from animals or fowl. No kennels are allowed. Large scale commercial raising of animals or fowl is not allowed. No animals of an aggressive nature shall be allowed. No more than three (3) large dogs shall be allowed.
2. No junked vehicles shall be allowed to remain on any tract nor any junkyards, junk materials or large-scale trade inventories.
3. Communication towers shall be allowed only with the written permission of Declarant.
4. All garbage shall be stored in receptacles which garbage shall be disposed of regularly. No noxious or dangerous materials shall be buried on the property.
5. No loud, obnoxious, repetitious noise shall be allowed, nor anything done that would be an annoyance or nuisance to the other tract owners. No sustained firearm target practice is allowed.
6. No 18-wheeler tractors or trailers or heavy construction equipment shall be parked on the private road.
7. Five feet (5) of space adjoining sidelines and ten (10) feet of space along rear lines shall be reserved for utility easements.
8. Existing trees shall be left uncut for fifteen (15) feet on sidelines and backlines except for reasons of utility installation, disease of trees, or fall impact danger.

These covenants and restrictions are to run with the land and shall be binding on all parties subject to them for a period of twenty (20) years from the date the covenants are recorded in the Office of the Register of Deeds in Franklin County. Covenants shall be extended for successive periods of five years unless an instrument signed by a majority of the owners of the lots has been recorded, said instrument agreeing to change the covenants in whole or in part.

Abiel, LLC
a North Carolina Limited Liability Company



Eugene Mack, Manager Member

STATE OF NORTH CAROLINA
COUNTY OF Wake

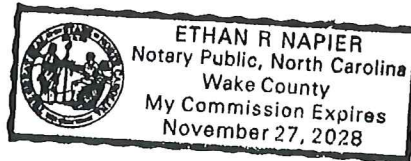
I, a Notary Public of the County and State aforesaid, certify that Eugene Mack appeared before me this day and acknowledged that she/he is manager member of Abiel, LLC, a North Carolina Limited Liability Company and that by authority duly given, the foregoing instrument was signed by her in the Company name as the act of the Company.

Witness my hand and official stamp or seal, this the 14th day of March, 2025.



Notary Public

My Commission Expires: 11/27/28





Doc No 10098715
Recorded 04/04/2025 12 49 51 PM
Fee Amt \$26 00 Page 1 of 2

Franklin County North Carolina
Brandi S Brinson, Register of Deeds
BK **2393** PG **429 - 430 (2)**

North Carolina
Franklin County

Cypress Creek Drive

Private Road Maintenance
Agreement

THIS AGREEMENT, made and entered into this 14 day of March, 2025 by Abiel, LLC being the owner of those Parcels of land located on Cypress Creek Drive and being more particularly described on Map 2024 Page 380 , Franklin County Registry do hereby agree and covenant with all person, firms, or corporations, now owning and hereafter acquiring any of the area included within the above referenced land, that all are hereby subjected to the following road maintenance agreement, running with said properties by whomsoever owned, to wit:

- (1) Cypress Creek Drive as shown on the map described above shall be a private street which+2 is dedicated for the use of all owners of tracts adjoining Cypress Creek Drive and the general public.
- (2) There is hereby created a Property Owner's Association for the purpose of maintaining the road shown on the map as well as establishing rules establishing speed limits.
- (3) Each owner of a lot abutting one of these streets shall be a member of the Property Owner's Association and shall be entitled to one vote per recorded tract owned at the annual meeting of such association to be held on the second Tuesday of September of each year, commencing in year 2025. At the annual meeting there shall be elected a Board of Directors for the Property Owner's Association consisting of three members and the three members so elected shall be responsible for contracting and providing for the street maintenance and assessing the owners abutting the private street.
- (4) In the event an owner fails to pay his proportionate part of the street maintenance, based on recorded tract owned, the association may enforce such payment through civil action be instituted for such purpose in the General Court of Justice of Franklin County North Carolina.
- (5) The assessment may not exceed \$200 per year per recorded tract unless there is a 2/3 vote of all members.
- (6) That the easement is not constructed to minimum State standards sufficient to allow its inclusion on or to the State highway system for maintenance.
- (7) That this Statement and Declaration is executed and recorded for the express purpose of putting all prospective purchasers of the lots in said property on notice as to the status as an easement, notwithstanding any requirements on the present owner to supply and secure an appropriate acknowledgment of receipt of this Disclosure by any of said lots in the above-described real property

(8) An affirmative vote of two-thirds (2/3rds) of the lot owners shall be required in order to convert said easement into a public road, all property owners along this easement will sign the plat, dedicating the rights-of-way.

Property Owners

Eugene Mack
Eugene Mack, Managing Member
Abiel, LLC

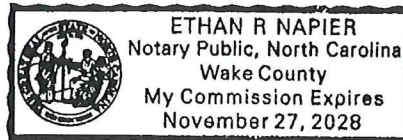
STATE OF NORTH CAROLINA
COUNTY OF Wake

I, Ethan R. Napier, a notary Public for the County of Wake, State of North Carolina, certify that Eugene Mack personally appeared before me this day and acknowledged that he is Member of Abiel, LLC a North Carolina Limited Liability Company and that by authority duly given, and as an act of the partnership, the foregoing instrument was signed in its name by its Partner.

Witness my hand and official stamp or seal, this the 14th day of March, 2025.

Ethan R. Napier
Notary Public

My Commission Expires: 11/27/28



STATE OF NORTH CAROLINA, GRANVILLE COUNTY

The foregoing certificate of _____, a Notary Public is certified to be correct. This instrument was presented for registration and filed in this office in Book _____, Page _____. This _____ day of _____, 20____, at _____ o'clock am/pm. _____ Register of Deeds By _____ Deputy

Franklin County continues broadband expansion effort

LOUISBURG — Franklin County's focus on improving high-speed broadband and bringing fiber access across the county has received additional support.

Through new Completing Access to Broadband (CAB) grant funding, Brightspeed — formerly CenturyLink and Lumen — will begin deploying high speed fiber-to-the-home Internet in more than 2,300 locations.

In early July, the State Department of Information Technology's (NCDIT) Division of Broadband and Digital Equity announced the award of \$5,607,797 from the CAB program with a local match of \$1,962,728.95 from the county.

In April, county commissioners approved using \$2 million in of American Rescue Plan Act (ARPA) funds as a match. Brightspeed will bring fiber to 2,374 locations — 50 percent of Franklin County's 4,714 eligible locations — by October 2026.

"I fully support this over-

whelmingly," said Franklin County Commission Chair Harry Foy. "We have got to get this service out to the underserved parts of the county."

"Everybody needs Internet, like electricity, water and sewer," he said. "You have got to have it."

Franklin County has benefited from broadband grant funding in the past. Two previous awards under the Growing Rural Economies with Access to Technology (GREAT) allowed Brightspeed to deploy fiber to more than 3,400 locations in Franklin County.

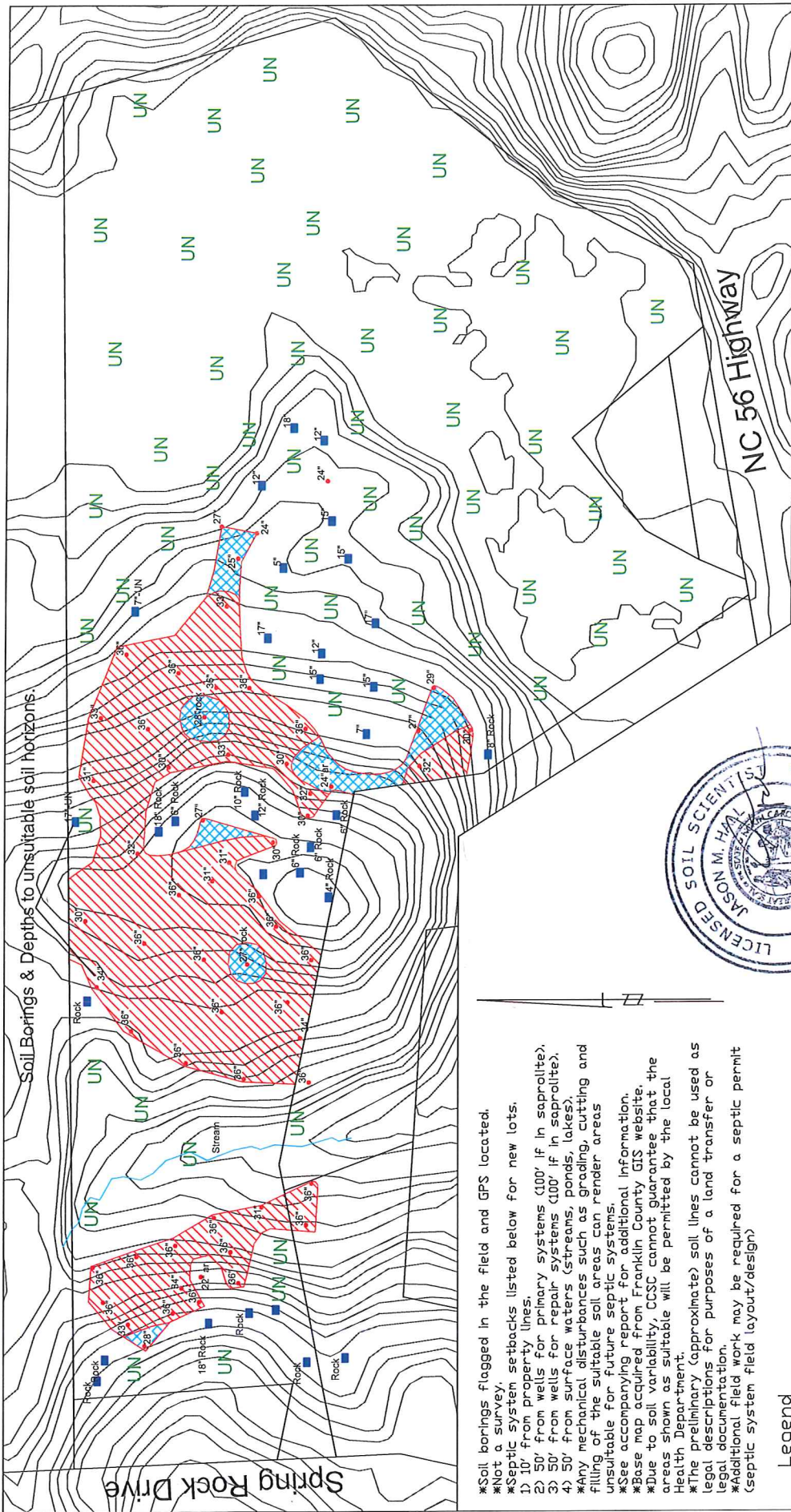
A map identifying the areas awarded under the CAB program can be found on the county's website where information on the county's broadband efforts can also be found.



The CAB program provides an opportunity for counties to partner with NCDIT to deploy service projects in unserved areas of each county.




1:13,167
0 312.5 625 95 100

WARNING: THIS IS NOT A SURVEY.
This map is prepared for the inventory of real property found within this jurisdiction and is compiled from records, deeds, plats, and other public records and users of this map are hereby notified that the aforementioned public primary information is HEREBY guaranteed by the copyright owner as being correct and complete. The copyright owner assumes no liability for the information contained on this map.
Source: Esri, Maxar, Earthstar Geographics, and the GIS User Com



- Legend**
-  Areas contain soils with 30 inches or more of provisionally useable material and have potential for conventional or modified conventional septic systems. There will be inclusions of soils in these areas that may only be suitable for LPP septic systems.
 -  Areas contain soils with 24 to 29 inches or more of provisionally useable material and have potential LPP or ultra-shallow conventional septic systems. These areas will contain small areas of soil with greater than 30 inches of suitable soil material that can be used for conventional septic systems.
 - UN** Areas unsuitable for septic.

*Soil borings flagged in the field and GPS located.
 *Not a survey.
 *Septic system setbacks listed below for new lots.
 1) 10' from property lines.
 2) 50' from wells for primary systems (100' if in saprolite).
 3) 50' from wells for repair systems (100' if in saprolite).
 4) 50' from surface waters (streams, ponds, lakes).
 *Any mechanical disturbances such as grading, cutting and filling of the suitable soil areas can render areas unsuitable for future septic systems.
 *See accompanying report for additional information.
 *Base map acquired from Franklin County GIS website.
 *Due to soil variability, CCSC cannot guarantee that the areas shown as suitable will be permitted by the local Health Department.
 *The preliminary (approximate) soil lines cannot be used as legal descriptions for purposes of a land transfer or legal documentation.
 *Additional field work may be required for a septic permit (septic system field layout/design)



GRAPHIC SCALE
 1" = 200'



Central Carolina Soil Consulting, PLLC
 1900 South Main Street, Suite 110
 Wake Forest, North Carolina 27587
 Phone (919)569-6704 Fax (919)569-6703

Preliminary Soils Evaluation
 ~53 Acres
 Spring Rock Drive
 Franklin County, North Carolina

Job#: 4694
 Drawn By: JR
 Date: 08/15/2024
 PIN: 2834-59-9585

